



Lot 24  
Con 22  
Egremont

te Rd 26

The included mapping has been compiled from various sources and is for information purposes only. Saugeen Valley Conservation Authority (SVCA) is not responsible for, and cannot guarantee, the accuracy of all the information contained within the map.



Produced by SVCA and includes material ©[2021] of the Queen's Printer for Ontario. All Rights Reserved. [2021] May Not be Reproduced without Permission. THIS IS NOT A PLAN OF SURVEY.




This mapping contains products of the South Western Ontario Orthophotography Project 2020 (SWOOP2020). These images were taken in 2020 at 16cm resolution by Mapcon Mapping Ltd. They are the property of Saugeen Valley Conservation Authority ©2021.



UTM Zone 17N, NAD 83

1:3200

### Legend

-  Hazard Land/ SVCA recommended EP zone
-  Watercourse
-  Parcel Fabric

C38-24 (Ammon Bauman)  
264549 SG Rd 26  
Roll No.:  
420706000213701  
Pt Lt 24 Con 22 Egremont

March 7, 2025